


# Orgon Waterfalls

Aigoual - Arphy



Valat de l'Abreuvoir (© Nathalie Thomas)



*This trail will let you explore several rivers and waterfalls, in particular the Orgon waterfalls in the depths of the wild and rugged Coudoulous valley. NB: After the waterfalls, there is a fairly steep downhill section.*

Be careful, a somewhat steep climb awaits you on the way back, before the waterfalls! This route allows you to discover streams and waterfalls, and more particularly the site of the Orgon waterfalls, in the heart of the wild and rugged Coudoulous valley.

## Useful information

---

Practice : Hiking on foot

---

Duration : 2 h 30

---

Length : 8.9 km

---

Trek ascent : 454 m

---

Difficulty : Difficult

---

Type : Loop

---

Themes : Fauna and flora, History and culture

# Trek

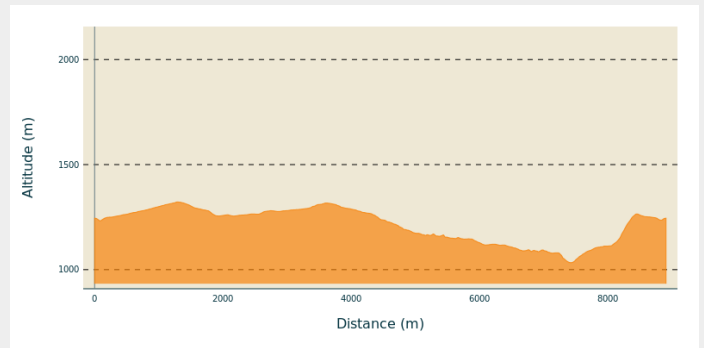
**Departure** : Orgon waterfalls (Arphy)

**Arrival** : Orgon waterfalls (Arphy)

**Markings** :  Yellow waymarks

**Cities** : 1. Arphy  
2. Val-d'Aigoual

## Altimetric profile



Min elevation 1033 m Max elevation 1322 m

Signposts will guide you all along this route. In the description below, the signposted place names and/or directions are given in ***bold italics*** between quotation marks:

Starting at "***Cascades d'Orgon***", walk towards "***Cap de Côte***", then to "***Les Abéouradous***", "***Valat de l'Abreuvoir***", "***Draille***". From "***Draille***", a detour is possible to the André Chamson monument (there-and-back). From "***Cap de côte***", walk towards "***Cascades d'Orgon***".

This walk is taken from the guidebook **Massif de l'Aigoual**, published by the Communauté de communes Aigoual Causses Cévennes Terres Solidaires as part of the collection Espaces Naturels Gardois and the label Gard Pleine Nature.

# On your path...



# All useful information

## **Is in the midst of the park**

The national park is an unrestricted natural area but subjected to regulations which must be known by all visitors.

## **Advices**

### **Be careful, steep and slippery path on the climb before the Orgon waterfalls.**

Make sure your equipment is appropriate for the day's weather conditions. Remember that the weather changes quickly in the mountains. Take enough water, wear good shoes and put on a hat. Please close all gates and barriers after yourself.

## **How to come ?**

### Access

From L'Espérou towards Cascades d'Orgon on D 548a and on D 548

### Advised parking

Above the Cascades d'Orgon

## **Information desks**

### **Tourism & national parc'house**


Col de la Serreyrède, 30570 Val d'Aigoual

maisonde-laigoual@sudcevennes.com

Tel : 04 67 82 64 67

<https://www.sudcevennes.com>

Accessibility : Accessible aux personnes à mobilité réduite sur les trois niveaux du bâtiment (ascenseur)



## Source



CC Causse Aigoual Cévennes Terres Solidaires

<http://www.caussesaignoualcevennes.fr/>



Parc national des Cévennes

<http://www.cevennes-parcnational.fr/>