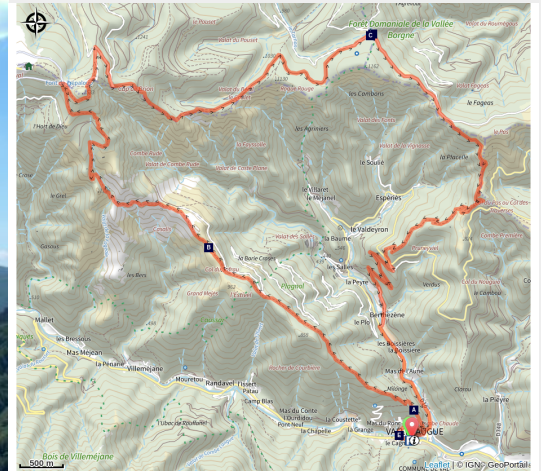


The 4,000 Steps

Aigoual - Val-d'Aigoual



Vue depuis les 4000 marches (© Michel Monnot)



This is an emblematic trail from Valleraugue to the summit of Mont Aigoual. It uses the former postman's path to reach – after 1,220 m of height difference – the highest point in the Gard department. Exceptional panoramic views in clear weather!

Attention, le gîte d'Aire de Côte est fermé pour la saison 2024. Une aire de bivouac a été mise en place avec un point d'eau et des toilettes sèches.

Useful information

Practice : Hiking on foot

Duration : 8 h

Length : 23.3 km

Trek ascent : 1329 m

Difficulty : Difficult

Type : Loop

Themes : Architecture and village, Fauna and flora, Transports en commun

Trek

Departure : Valleraugue

Arrival : Valleraugue

Markings :  Yellow waymarks

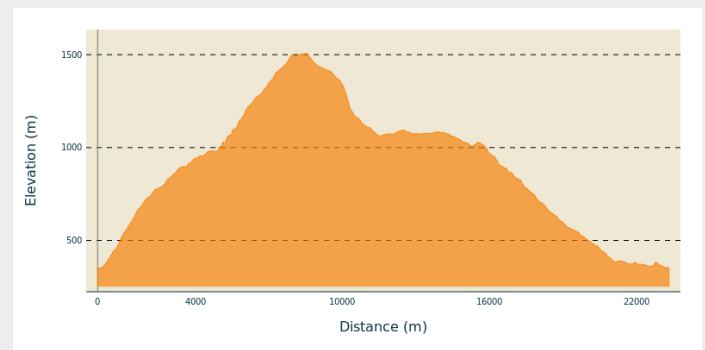
Cities : 1. Val-d'Aigoual

2. Bassurels

3. Saint-André-de-Valborgne

4. Les Plantiers

Altimetric profile



Min elevation 351 m Max elevation 1508 m

Signposts will guide you all along this route. In the description below, the signposted place names and/or directions are given in ***bold italics*** between quotation marks:

Starting from "**Valleraugue - Office du Tourisme**", make for "**Mont Aigoual**" until you reach "**Menhir de Trépaloup**".

From here, you can hike to "**Mont Aigoual**" via "**Mont Aigoual - Sommet**" and return the same way.

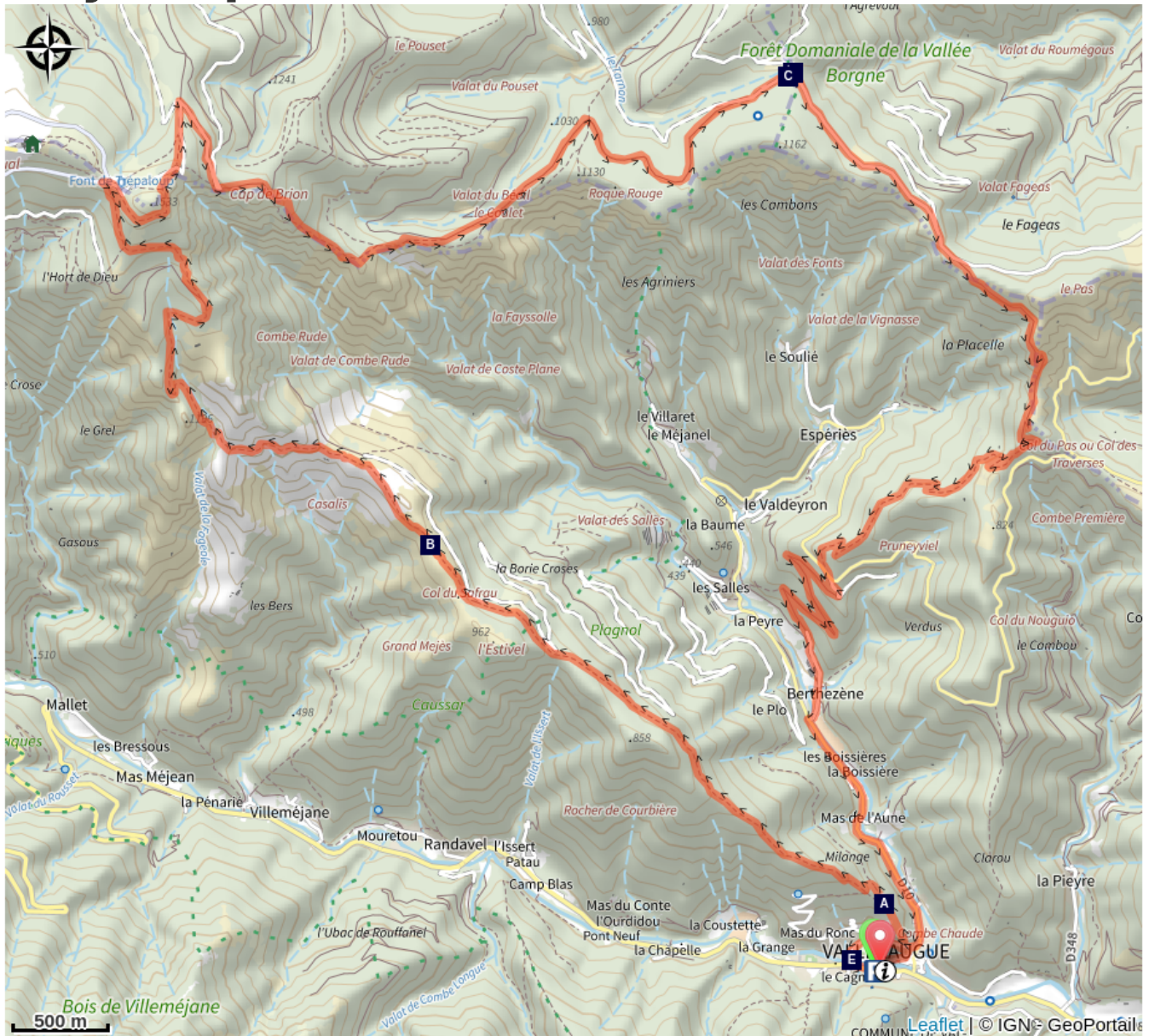
At the crossroads "**Menhir de Trépaloup**", direction "**COMBE RUDE**" then "**Font de Trépaloup**".

Follow the GR® 6 -7- 66 hiking-path to "**Cap de Brion**", then join "**Aire de Côte**" via "**Le Coulet**".

Return to "**Valleraugue**" via "**Le Fageas**", "**Combe Première**", "**Le Châtaignier**" and "**Foyas**".

This walk is taken from the guidebook **Massif de l'Aigoual**, published by the Communauté de communes Causses – Aigoual – Cévennes as part of the collection Espaces naturels gardois and the label Gard Pleine Nature.

On your path...



Mediterranean level (A)
 A Resistance refuge (C)
 Valleraugue (E)

Paturage (B)
 Aire de Côte (D)

All useful information



Is in the midst of the park

The national park is an unrestricted natural area but subjected to regulations which must be known by all visitors.



Advices

Make sure your equipment is appropriate for the day's weather conditions. Remember that the weather changes quickly in the mountains. Take enough water, wear good shoes and put on a hat. Please close all gates and barriers after yourself.

How to come ?

Transports

liO is the regional public transport service of the Occitanie/ Pyrénées – Méditerranée region. It facilitates everyone's movements by prioritising public transport. For more information, call 08 10 33 42 73 or go to www.laregion.fr

Access

D 986 from L'Espérou or Pont d'Hérault to Valleraugue

Advised parking

Tourist office

Information desks

Tourism & national parc'house


Col de la Serreyrède, 30570 Val d'Aigoual

maisondeilaigoual@sudcevennes.com

Tel : 04 67 82 64 67

<https://www.sudcevennes.com>

Accessibility : Accessible aux personnes à mobilité réduite sur les trois niveaux du bâtiment (ascenseur)




Tourism office Mont Aigoual Causses Cévennes, Valleraugue

7 quartier des Horts, 30570 Valleraugue

valleraugue@sudcevennes.com

Tel : 04 67 64 82 15

<https://www.sudcevennes.com>



Source



CC Causses Aigoual Cévennes Terres Solidaires

<http://www.caussesaignoualcevennes.fr/>



Comité départemental de la randonnée pédestre Gard

<http://gard.ffrandonnee.fr/>



Pôle Nature Aigoual

On your path...



Mediterranean level (A)

To begin with, the path is in the holm-oak altitudinal zone. Holm oaks tend to grow on the Mediterranean side of the watershed, where they are plentiful up to an altitude of about 500 m. Here, they have been eradicated to create crop terraces. On the either side of the path, which runs between high walls and has steps that give access to gardens, you can still see these terraces, now invaded by or planted with conifers. Like the holm oak, the tree heath and strawberry trees that are also present are typically Mediterranean species. Plants in this zone are xerophile, meaning that they thrive in dry environments. They are well-adapted because their small and glazed leaves limit water evaporation.

Attribution : © Michel Monnot



Paturage (B)

This pastoral landscape was deforested by humans for livestock farming. At altitudes of 800 to 900 m, the conifers and shrubs of the montane zone already make an appearance: Scots pines, spruces and blueberries. Yellow-flowering broom has invaded some areas as a consequence of pastureland being gradually abandoned. The pastures at Estivel and Cazalis are still used by flocks of sheep. In the mid-19th century, the first reforestation efforts on Mont Aigoual led to tensions between farmers and foresters because they imposed changes in pastoral practices. Shepherds had to prevent their flocks from eating the young trees, including on the communal areas where they had previously grazed. Since then, the Office National des Forêts has not carried out any more reforestation either on pastureland or on farmland, and instead favours flocks grazing in the forest, which reduces the risk of fires.

Attribution : © Nathalie Thomas



A Resistance refuge (C)

In early 1943, the first Resistance group of the Cévennes was formed. The refuge of the Aire-de-côte group was one of the wooden shacks used for forestry works, whose roof was camouflaged using branches. On 10 July 1943, a message warned the post office in Rousses that a German attack was imminent. The Resistance was informed – but a storm delayed the group's departure. The Germans arrived... The forester was arrested as an accomplice, accused of being in radio contact with London. Indeed, the Aire-de-côte Resistance listened to a crystal radio set built by the two Jews who were hiding there.

Attribution : Guy.Grégoire



Aire de Côte (D)

Aire-de-Côte farm was purchased by the French State in 1862, during the period of reforestation. Before the farm became a stopover gîte, it was for a long time the residence of the local forester and his family. In the first half of the 20th century, Aire-de-Côte was very different. To the north, behind the house, was the draille (drovers' road), lined by upright stones and 40 to 50 metres wide. Thousands of transhumant animals passed every year on their way to or from summer pastures. The transhumant animals stopped there at lunchtime, then continued on towards Mont Aigoual.

Attribution : Stephan.Corporan



Valleraugue (E)

Valleraugue is believed to derive from "vallis eraugia", the Hérault valley. With its 7,834 hectares, the town extends from the Hérault valley to the summit of Mont Aigoual. Valleraugue is located on an important transportation route between the garrigues and the uplands, and once had up to 4,192 inhabitants (1851). Just over a century ago, in 1907, Abbot Fesquet wrote in his monograph on the village: "The population has been reduced to 2,500 souls. There was a time when it was difficult to find lodgings, says a 1773 town council deliberation. Nowadays, accommodation is plentiful...". In the 2007 census, the population was 1,081.

Attribution : nathalie.thomas