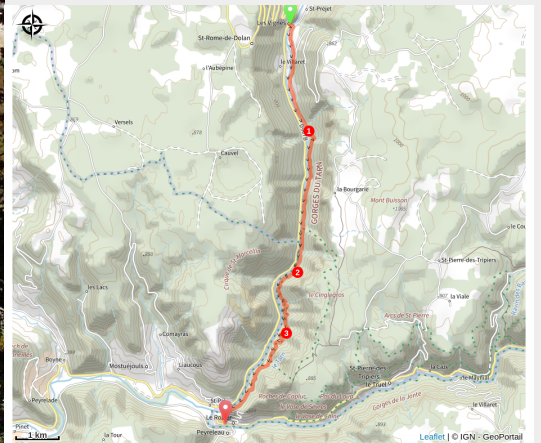


# From gorge to Causse in the land of the vultures (Day 1).

Causses Gorges - Masegros Causses Gorges



Le hameau de Plaisance (© OTGCC nc)



*This route is overlooked by impressive cliffs where vultures nest. As you progress along the Tarn, you will walk through the hamlets of La Sablière and Plaisance with their typical architecture. Look up towards the Causse de Sauveterre plateau to admire the semi-troglodytic hamlets of St-Marcellin and Eglazynes.*

Explore the river Tarn by foot or in a canoe (which may be technically challenging depending on the season. A hike for water lovers!

## Useful information

Practice : Hiking on foot

Duration : 4 h

Length : 11.8 km

Trek ascent : 383 m

Difficulty : Medium


Type : Roaming

Themes : Architecture and village, Fauna and flora, Water and geology

# Trek

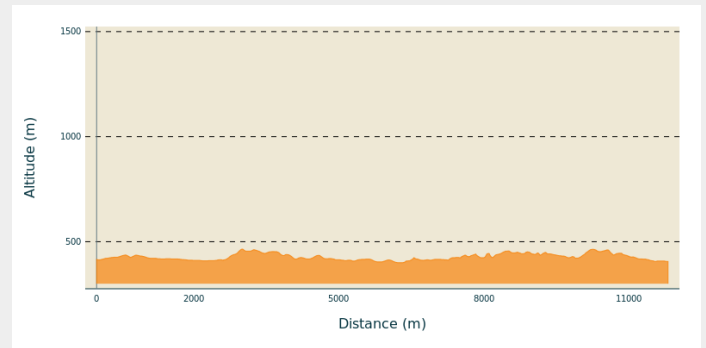
**Departure** : Les Vignes

**Arrival** : Le Rozier

**Markings** :  GR (long-distance hiking path)

**Cities** : 1. Masegros Causse Gorges  
2. Saint-Pierre-des-Tripiers  
3. Le Rozier

## Altimetric profile



Min elevation 400 m Max elevation 465 m

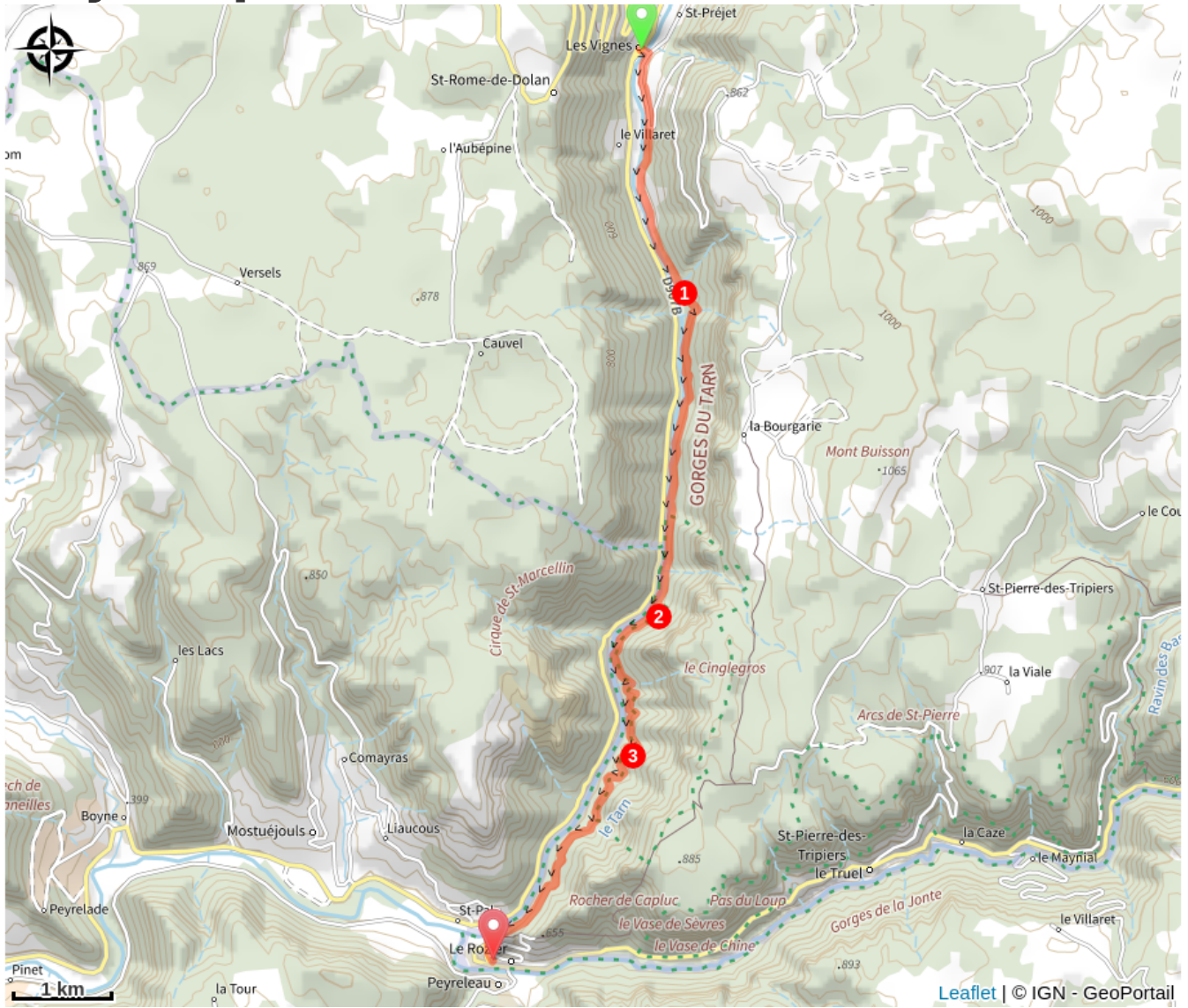
Cross the bridge, take on your right the Causse Méjean road (D 16) for 800 m, then turn right onto the path that gradually goes downhill towards the river Tarn (GR® 6, GR® 736, waymarked white and red)

1 - Leave the path for a path on the left that goes uphill above the riverbanks.

2 At the hamlet of La Sablière, the path goes around the private property above it. Ignore paths that head to the left towards the Causse and the Rocher du Cinglegros.

3 - At Plaisance hamlet, continue on the wider path for 4 km to reach Le Rozier.

# On your path...



# All useful information

## **Advices**

! Be aware of periodic flooding in the Tarn gorge in spring and autumn! Make sure your equipment is appropriate for the day's weather conditions. Remember that the weather changes quickly in the mountains. Take enough water, wear sturdy shoes and put on a hat. Please close all gates and barriers behind you.

## **How to come ?**

### Transports

Monument aux morts (War Memorial)

**Bus line "Florac Ste-Enimie Le Rozier"**, every day in July and August  
[https://lio.laregion.fr/IMG/pdf/oc-1903-fhbus-48-258-3v\\_bd\\_04\\_.pdf](https://lio.laregion.fr/IMG/pdf/oc-1903-fhbus-48-258-3v_bd_04_.pdf)

### Access

Les Vignes on the D 907 bis.

### Advised parking

Car park in Les Vignes village

## Information desks

### **Tourism'house and national Parc at Florac**

Place de l'ancienne gare, N106, 48400 Florac-trois-rivières

info@cevennes-parcnational.fr

Tel : 04 66 45 01 14

<https://www.cevennes-gorges-du-tarn.com>



### **Tourism office Cévennes Gorges du Tarn, Sainte-Enimie**

village, 48210 Sainte-Enimie

info@attractivite-tourisme-gcc.com

Tel : 04 66 45 01 14

<https://www.cevennes-gorges-du-tarn.com/>



## Source

Maison du tourisme et du Parc national, Florac

<http://www.cevennes-parcnational.fr/>



Parc national des Cévennes

<http://www.cevennes-parcnational.fr/>