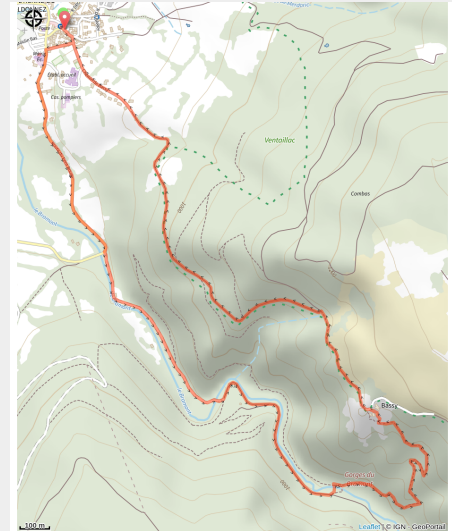


# Bassy- trail #11v

Causses Gorges - Saint-Étienne-du-Valdonnez



Vallée du Bramont depuis Bassy (© Nathalie Thomas)



## *An initiation to trail running in the Bramont gorge!*

Un court parcours dans les gorges du Bramont, mais qui vaut le crochet !

Passerelle, hameau caché, jolis petits sentiers ;  
Ces cinq kilomètres vont très vite passer.

### Useful information

---

Practice : Foot race

---

Duration : 27 min

---

Length : 5.6 km

---

Trek ascent : 297 m

---

Difficulty : Easy


---

Type : Loop

# Trek

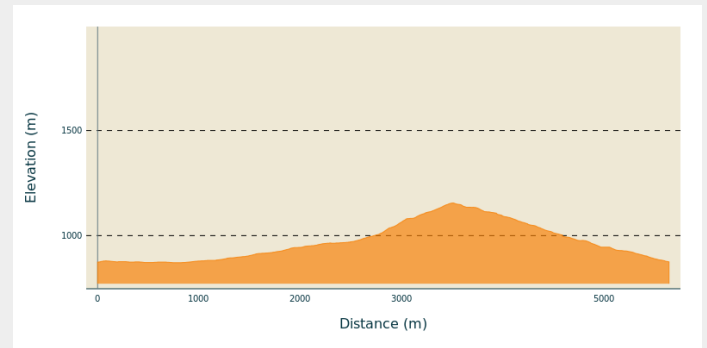
**Departure** : Saint-Etienne du Valdonnez

**Arrival** : Saint-Etienne du Valdonnez

**Markings** :  Trail PPN Mt Lozère

**Cities** : 1. Saint-Étienne-du-Valdonnez

## Altimetric profile



Min elevation 871 m Max elevation 1155 m

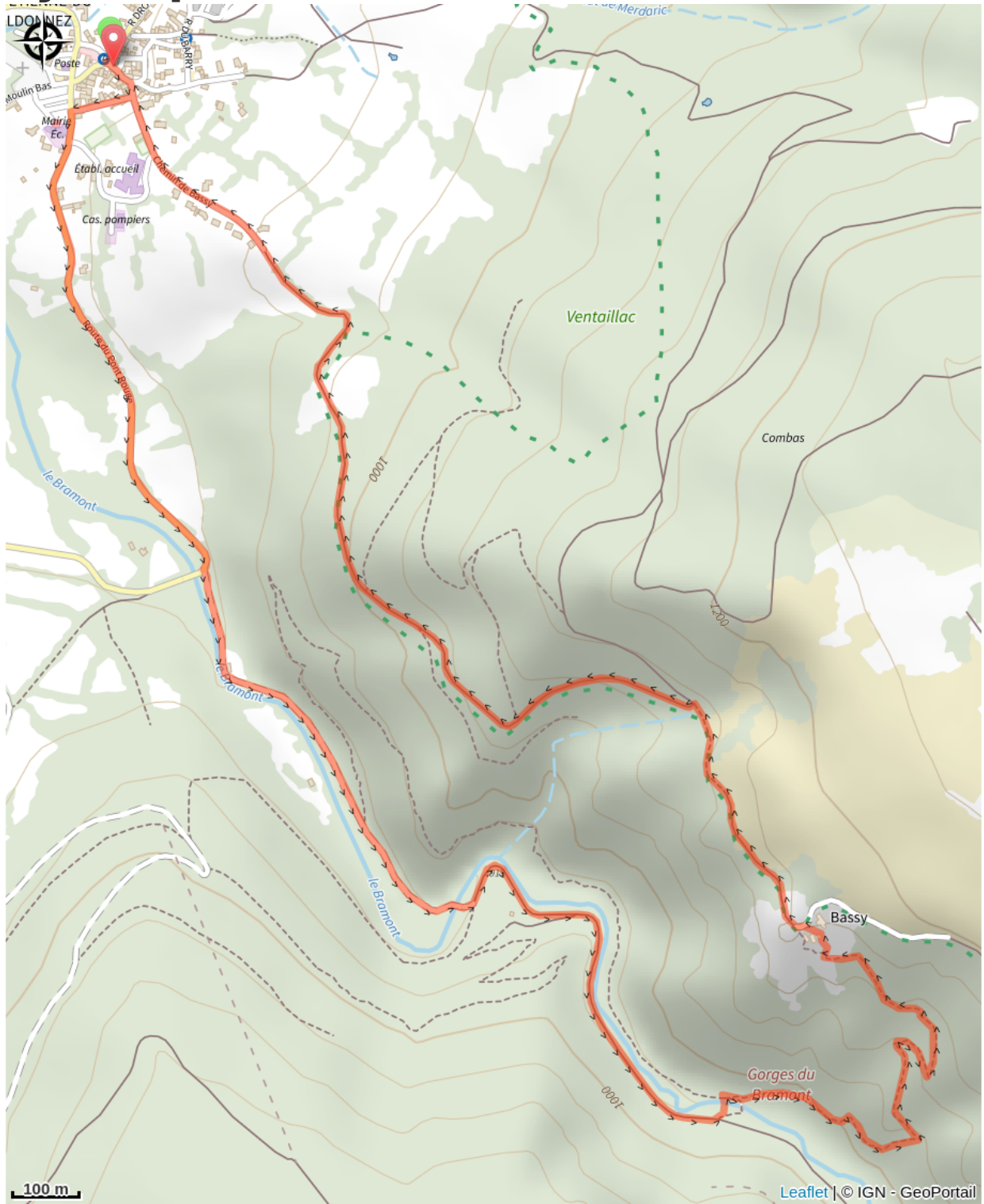
## Follow the waymarks for trail #11v

Signposts will guide you all along this route. In the description below, the signposted place names and/or directions are given in ***bold italics*** between quotation marks:

Starting from "***Saint-Etienne du Valdonnez***", go to "***Gorges du Bramont***" and continue to "***Passerelle du Bramont***". At "***Passerelle du Bramont***", head uphill to "***Bassy***", then return to "***Saint-Etienne du Valdonnez***" via "***Chemin de Bassy***".

This trail is taken from the guidebook **Mont Lozère - Pays des sources, de la montagne du Goulet aux gorges du Bramont**, published by the Pôle de pleine nature du mont Lozère.

# On your path...



# All useful information

## **Advices**

Before committing yourself to a circuit, ensure that it is suitable for your activity level and ability. Remember that the weather changes quickly in the mountains. Please close all gates and barriers behind you. Stay on the marked path.

## **How to come ?**

### Transports

#### Line 251

liO is the regional public transport service of the Occitanie/ Pyrénées – Méditerranée region. It facilitates everyone's movements by prioritising public transport. For more information, go to the lio Occitanie app or visit <https://www.mestrajets.lio.laregion.fr>

### Access

From Florac, to the Col de Montmirat pass on the RN 106. Continue on the RN 106, then turn right onto the D 25 to St-Étienne du Valdonnez.

From Mende, take the RN 88 to Balsièges and turn left onto the RN 106; before Molines turn left onto the D 125 to reach St-Étienne-du-Valdonnez.

### Advised parking

City hall

## Information desks

### Tourism'house and national Parc at Florac

Place de l'ancienne gare, N106, 48400 Florac-trois-rivières

info@cevennes-parcnational.fr

Tel : 04 66 45 01 14

<https://www.cevennes-gorges-du-tarn.com>



### Tourism office Coeur de Lozère, Mende

BP 83, place du Foirail, 48000 Mende

mendetourisme@ot-mende.com

Tel : 04 66 94 00 23

<https://www.mende-coeur-lozere.fr>



## Source



CC Mont Lozère

<https://www.ccmontlozere.fr/>



Parc national des Cévennes

<http://www.cevennes-parcnational.fr/>



Pôle pleine nature Mont Lozère