

Barrandon Lake - trail #12

Causses Gorges - Saint-Étienne-du-Valdonnez



Etang de Barrandon (© Nathalie Thomas)



This athletic trail immerses you in the different landscapes of the Mont Lozère massif. A stop at Barrandon Lake is a must !

Useful information

Practice : Foot race

Duration : 2 h 30

Length : 17.0 km

Trek ascent : 628 m



Difficulty : Difficult

Type : Loop

Trek

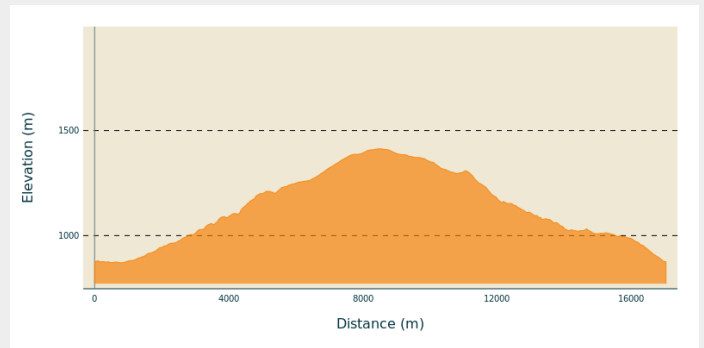
Departure : Saint-Étienne du Valdonnez

Arrival : Saint-Étienne du Valdonnez

Markings :  Trail PPN Mt Lozère 
Yellow waymarks

Cities : 1. Saint-Étienne-du-Valdonnez
2. Lanuéjols

Altimetric profile



Min elevation 871 m Max elevation 1413 m

Follow the waymarks for trail #12

Signposts will guide you all along this route. In the description below, the signposted place names and/or directions are given in ***bold italics*** between quotation marks:

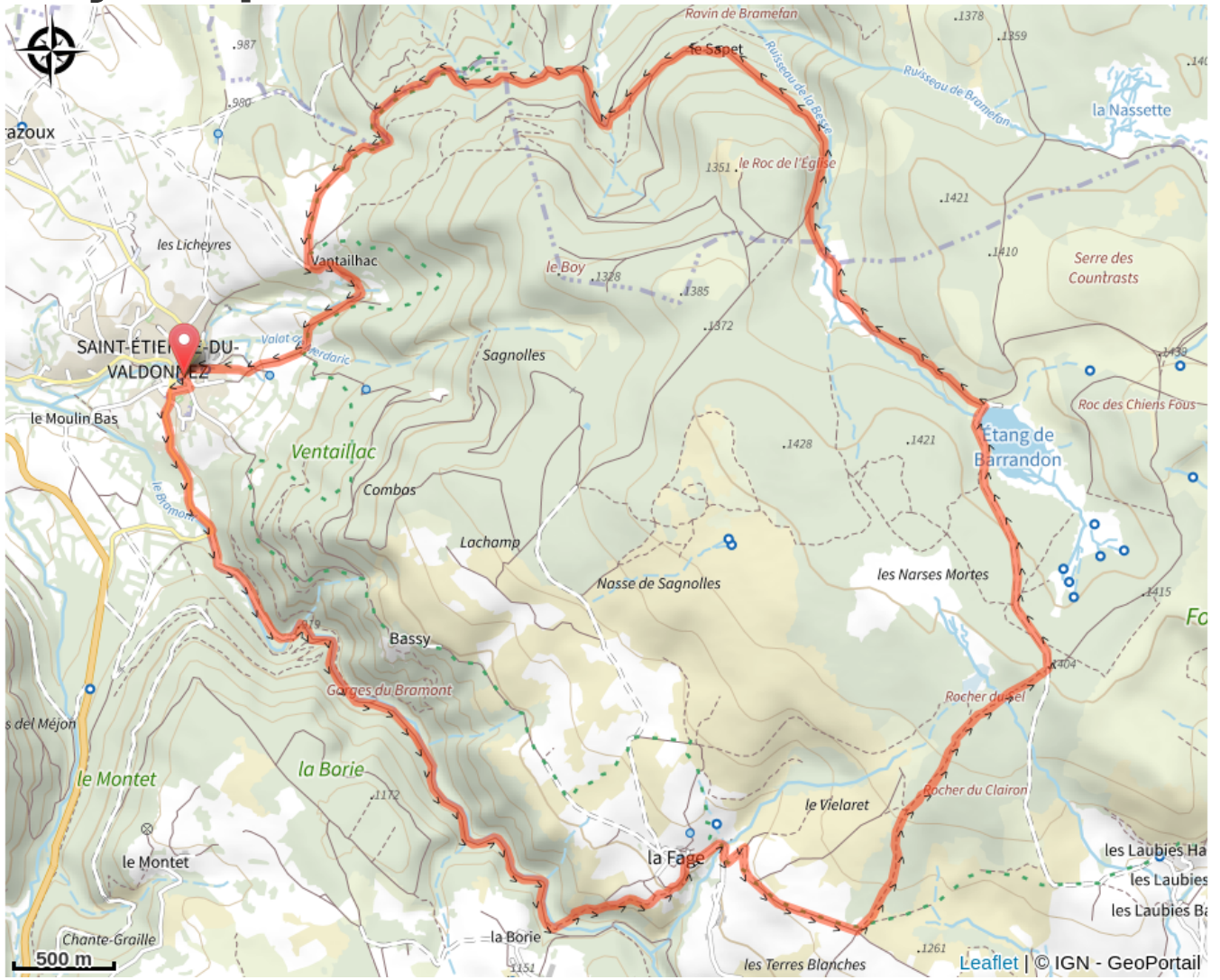
Starting at "***Saint-Étienne du Valdonnez***", go to "***La Fage***" via "***Gorges du Bramont***", "***Passerelle du Bramont***" and "***La Borie***".

At "***La Fage***" turn right towards "***Étang de Barrandon***", via "***Croix des Faux***", "***Chemin de Barrandon***", "***Serre des Countrasts***".

At "***Étang de Barrandon***", return to "***Saint-Etienne du Valdonnez***" via "***Tremoulet***", "***Chemin de Bassy***".

This trail is taken from the guidebook **Mont Lozère - Pays des sources, de la montagne du Goulet aux gorges du Bramont**, published by the Pôle de pleine nature du mont Lozère.

On your path...



All useful information

Advices

Before committing yourself to a circuit, ensure that it is suitable for your activity level and ability. Remember that the weather changes quickly in the mountains. Please close all gates and barriers behind you. Stay on the marked path.

How to come ?

Transports

Line 251

liO is the regional public transport service of the Occitanie/ Pyrénées – Méditerranée region. It facilitates everyone's movements by prioritising public transport. For more information, go to the lio Occitanie app or visit <https://www.mestrajets.lio.laregion.fr>

Access

From Florac, to the Col de Montmirat pass on the RN 106. Continue on the RN 106, then turn right onto the D 25 to St-Étienne-du-Valdonnez.

From Mende, take the N88 to Balsièges and turn left onto the RN 106; before Molines turn left onto the D 125 to reach St-Étienne-du-Valdonnez.

Advised parking

City hall

Information desks

Tourism'house and national Parc at Florac

Place de l'ancienne gare, N106, 48400 Florac-trois-rivières

info@cevennes-parcnational.fr

Tel : 04 66 45 01 14

<https://www.cevennes-gorges-du-tarn.com>



Tourism office Coeur de Lozère, Mende

BP 83, place du Foirail, 48000 Mende

mendetourisme@ot-mende.com

Tel : 04 66 94 00 23

<https://www.mende-coeur-lozere.fr>



Source



CC Mont Lozère

<https://www.ccmontlozere.fr/>



Parc national des Cévennes

<http://www.cevennes-parcnational.fr/>



Pôle pleine nature Mont Lozère