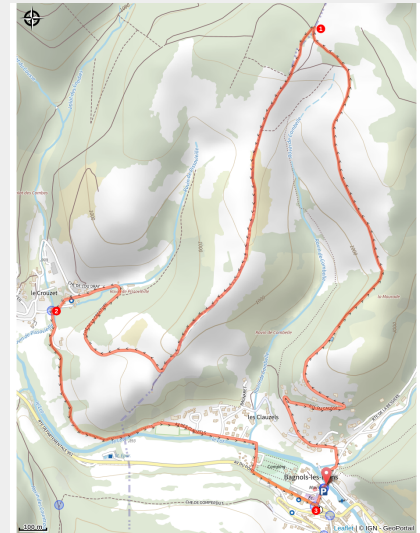


Combelle ravine

Mont Lozère



Lot, Bagnols-les-Bains (© OT Mont-Lozère)



At an altitude of over 1 000m, this walk goes uphill to the north of the spa founded by the Romans, unveiling wide panoramic views onto the Goulet and Mont Lozère massifs.

Useful information

Practice : Hiking on foot

Duration : 2 h

Length : 6.7 km

Trek ascent : 226 m

Difficulty : Easy


Type : Loop

Themes : Transports en commun

Trek

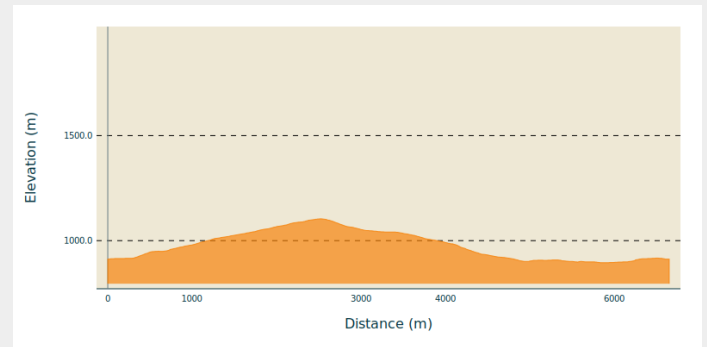
Departure : Town hall and post office square – Bagnols les Bains

Arrival : Town hall and post office square – Bagnols les Bains

Markings :  Yellow waymarks

Cities : 1. Mont Lozère et Goulet
2. Chadenet

Altimetric profile



Min elevation 895 m Max elevation 1104 m

Signposts will guide you all along this route, as well as yellow painted waymarks. In the description below, the signposted place names and/or directions are given in **bold italics** between quotation marks :

Starting at “**Bagnols les Bains**”, walk to :

1. “**Pessasse**”,
2. “**Le Crouzet**”,
3. “**Avenue de la Gare**” and “**Bagnols les Bains**”.

This hike is taken from the guidebook **Mont Lozère - Pays des sources, de la montagne du Goulet aux gorges du Bramont**, published by the Pôle de pleine nature du Mont Lozère.

On your path...



All useful information

Advices

Make sure your equipment is appropriate for the day's weather conditions. Remember that the weather changes quickly in the mountains. Take enough water, wear sturdy shoes and put on a hat. Please close any gates and barriers behind you.

How to come ?

Transports

This hike is accessible by public transport **only in summer**.

To consult the updated schedules and plan your trip, use the route calculator below by entering **the arrival stop : MONT LOZÈRE ET GOULET - Bagnols les Bains - Av Soleil**

Bus lines 253 and 254

LiO is the regional public transport service of the Occitanie/ Pyrénées - Méditerranée region. It facilitates everyone's movements by prioritising public transport. For more information, go to the lio Occitanie app or visit : <https://www.mestrajets.lio.laregion.fr>

Access

From Mende on the N88, then towards Le Bleymard on the D901.
From Villefort on the D901 towards Le Bleymard, then Mende.

Advised parking

Town hall and post office square

Information desks

Tourism office Mont-Lozère, Bagnols-les-Bains

avenue de la gare, 48190 Bagnols-les-Bains Mont-Lozere et Goulet

contact@destination-montlozere.fr

Tel : 04 66 47 61 13

<https://www.destination-montlozere.fr/>



Tourism office Mont-Lozère, Villefort

43, Place du Bosquet, 48800 Villefort

contact@destination-montlozere.fr

Tel : 04 66 46 87 30

<https://www.destination-montlozere.fr/>



Office de tourisme Mont Lozère - Le Bleymard

Place de l'église - Le Bleymard, 48190 Mont Lozère et Goulet

contact@destination-montlozere.fr

Tel : 04 66 47 61 13

<https://www.destination-montlozere.fr/>



Source



CC Mont Lozère

<https://www.ccmontlozere.fr/>



Parc national des Cévennes

<http://www.cevennes-parcnational.fr/>



Pôle pleine nature Mont Lozère