Le Grand Clapier Bergognon (Altier)

Mont Lozère



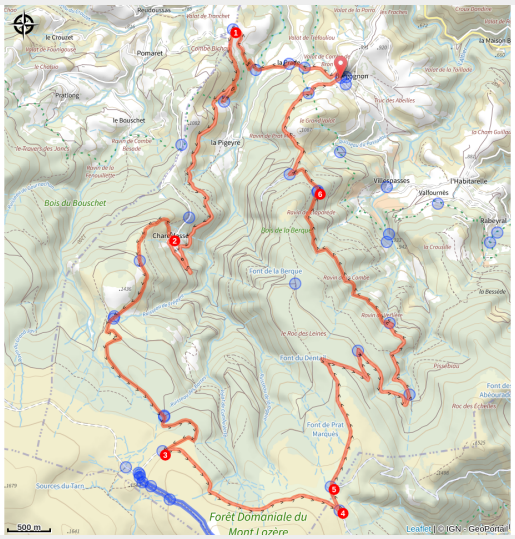

Le Bergognon (© OT Mont Lozère)

On the north slope of Mont Lozère, hardy walkers cross dense and diverse forests to obtain panoramic views.

Sur ce versant nord du mont Lozère, les marcheurs endurants pénétreront des forêts denses et riches et s'offriront de larges points de vue.

Useful information

Practice : Hiking on foot

Duration : 8 h

Length : 24.4 km

Trek ascent : 950 m

Difficulty : Difficult

Type : Loop

Trek

Departure : Bergognon (Altier)
Arrival : Bergognon (Altier)
Markings : Yellow waymarks
Cities : 1. Altier
2. Cubières
3. Pourcharesses

Altimetric profile

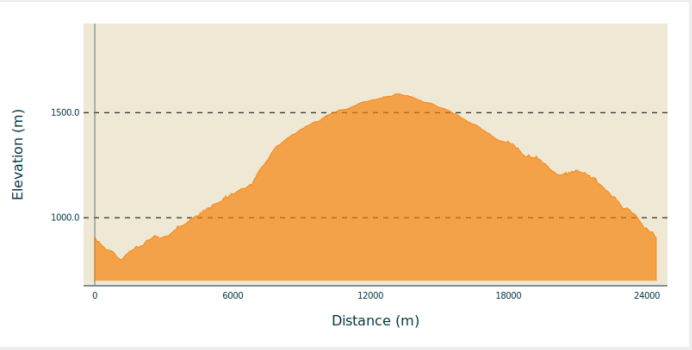

Min elevation 800 m Max elevation 1590 m

Signposts will guide you all along this route. In the description below, the signposted place names and/or directions are given in **bold italics** between quotation marks :

From “**Bergognon**” walk to :

1. “**Les Quatre Chemins**”. At “**Les Quatre Chemins**”, turn left to “**Chareylasse**”.
2. At “**Chareylasse**”, continue straight to “**Route forestière**”.
3. At “**Route forestière**”, turn left to “**Le Grand Clapier 1548m**”.
4. At “**Le Grand Clapier 1548m**”, return to “**Bergognon**” via :
5. “**Le Grand Clapier 1540m**”,
6. “**Bois de la Berque**”.

This hike is taken from the guidebook **Mont Lozère - Pays des sources de la Margeride au lac de Villefort en Cévennes** published by the Pôle de pleine nature du Mont Lozère.

On your path...

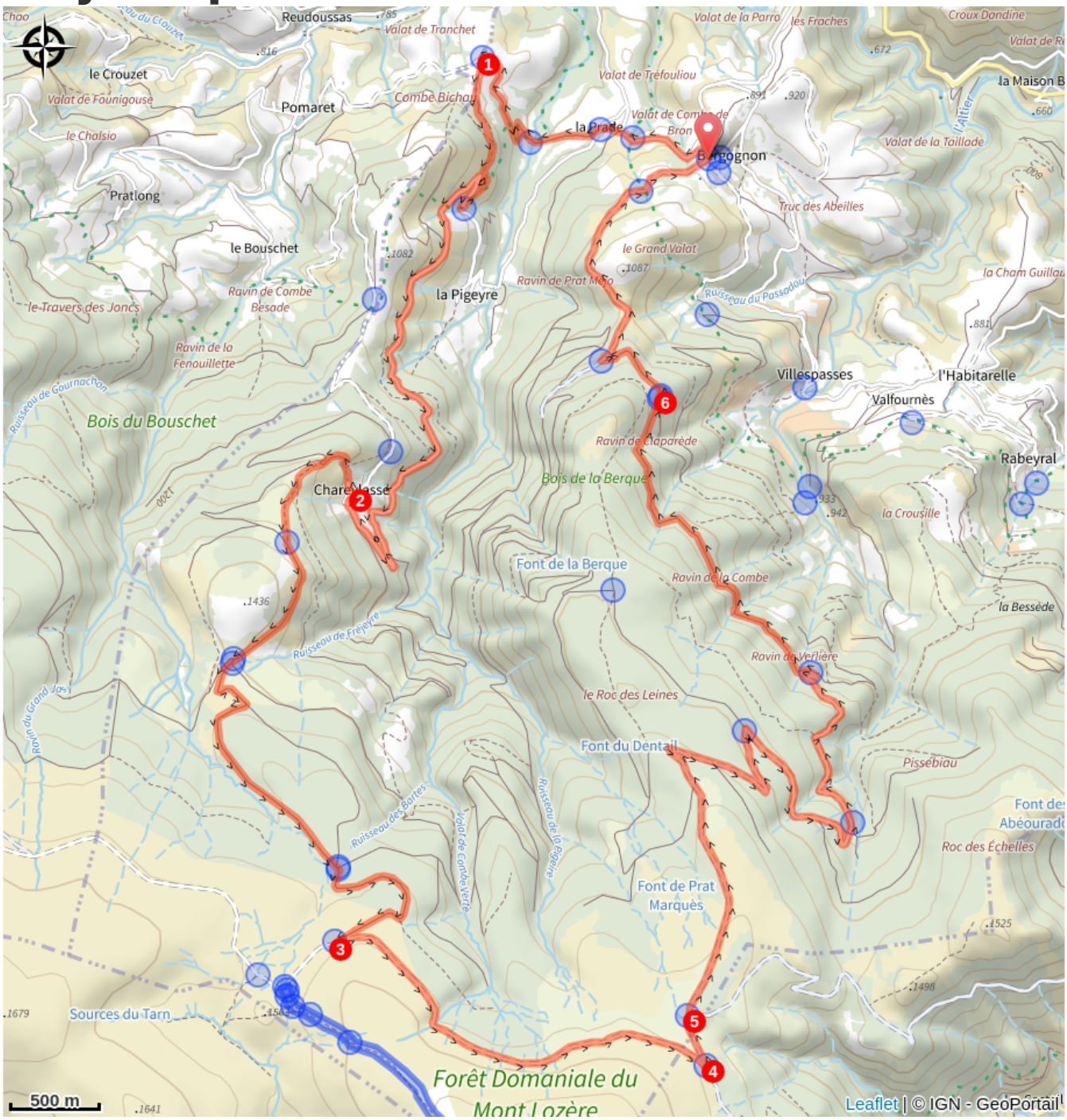

Reudoussas
Valat de Tranchet
Valat de la Parro
les Fraches
Croux Dandine
le Crouzet
Valat de Founigouse
Pomaret
Combe Bichau
Valat de Tréfouliou
la Maison B
la Prade
Valat de Combe de Bron
Bergognon
Valat de la Taillade
le Chalsio
Pratlong
Truc des Abeilles
le Bouschet
le Grand Valat
la Cham Guillau
Ravin de Combe Besade
la Pigeyre
Ravin de Prat Mejo
Ruisseau du Passadou
le Travers des Joncs
Ravin de la Fenouillette
Villespasses
l'Habitarelle
Valfournès
Ruisseau de Gournachon
Bois du Bouschet
Ravin de Claparède
Rabeyral
Bois de la Berque
Chareylasse
la Crousille
Font de la Berque
Ravin de la Combe
la Bessède
Ruisseau de Fréjeyre
Ravin de Verlière
le Roc des Leines
Ravin du Grand Jas
Font du Dentail
Pissébiau
Ruisseau des Bartes
Valat de Combe Verte
Ruisseau de la Pigeire
Font des Abéourado
Roc des Échelles
Font de Prat Marquès
Sources du Tarn
Forêt Domaniale du Mont Lozère
500 m
Leaflet | © IGN - GeoPortail

All useful information

⚠ Advices

Make sure your equipment is appropriate for the day’s weather conditions. Remember that the weather changes quickly in the mountains. Take enough water, wear sturdy shoes and put on a hat. Please close any gates and barriers behind you.

How to come ?

Access

From Villefort on the D901 (18 minutes)
From Le Bleymard on the D901 (23 minutes)
From Génolhac on the D906 and D901 (37 minutes)
From Mende on the N88 and D901 (50 minutes)
From Les Vans on the D901 (50 minutes)

Advised parking

On the outskirts of the village

Information desks

Tourism office Mont-Lozère, Bagnols-les-Bains
avenue de la gare, 48190 Bagnols-les-Bains Mont-Lozere et Goulet

contact@destination-montlozere.fr
Tel : 04 66 47 61 13
https://www.destination-montlozere.fr/



Tourism office Mont-Lozère, Villefort
43, Place du Bosquet, 48800 Villefort

contact@destination-montlozere.fr
Tel : 04 66 46 87 30
https://www.destination-montlozere.fr/



Office de tourisme Mont Lozère - Le Bleymard
Place de l'église - Le Bleymard, 48190 Mont Lozère et Goulet

contact@destination-montlozere.fr
Tel : 04 66 47 61 13
https://www.destination-montlozere.fr/



Source

CC Mont Lozère

https://www.ccmontlozere.fr/

Parc national des Cévennes

http://www.cevennes-parcnational.fr/

Pôle pleine nature Mont Lozère