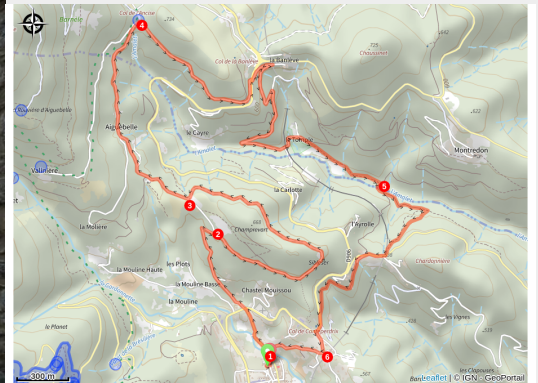


The garden of Le Temple

Mont Lozère



Les rues de Gévolhac (© Olivier Prohin)



From the village, the walk crosses the passes of Col de l'Ancise and Col de la Banlève, heads for the remarkable garden at Le Temple and crosses the "Cévenol" railway line, which still links Clermont-Ferrand with Nîmes.

Useful information

Practice : Hiking on foot

Duration : 3 h 30

Length : 9.7 km

Trek ascent : 382 m

Difficulty : Medium

Type : Loop

Themes : Transports en commun

Trek

Departure : Génolhac

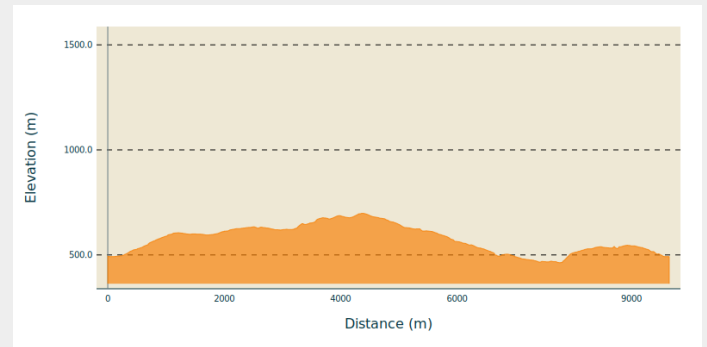
Arrival : Génolhac

Markings :  Yellow waymarks

Cities : 1. Génolhac

2. Concoules

Altimetric profile



Min elevation 463 m Max elevation 698 m

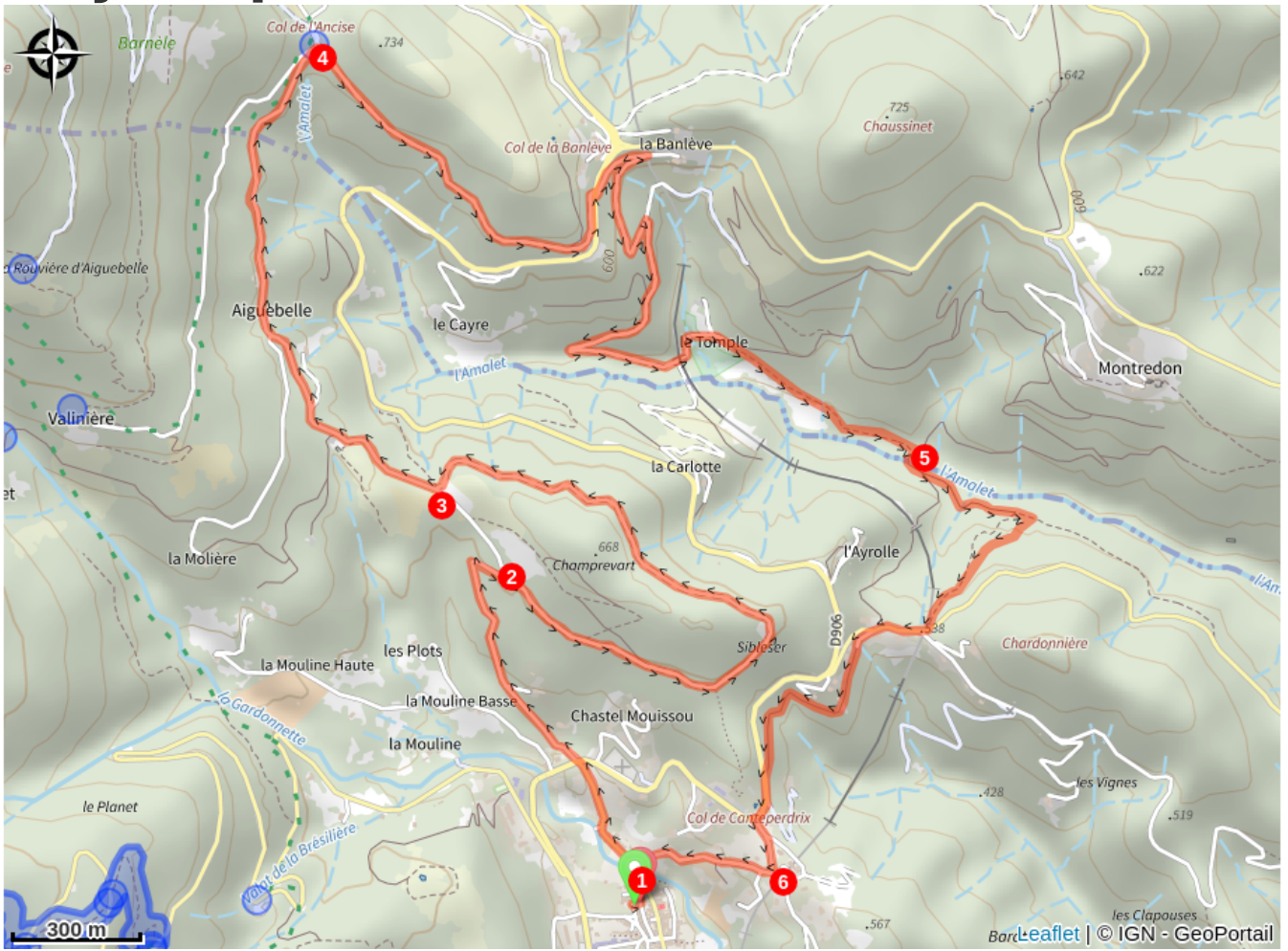
Signposts will guide you all along this route. In the description below, the signposted place names and/or directions are given in **bold italics** between quotation marks :

From "**Génolhac**", walk to "**Col de l'Ancise**" via :

1. "**Pont de la Gardonnette**",
2. "**Champrevart**",
3. "**Aiguebelle 1,8 km**".
4. At "**Col de l'Ancise**", return to "**Génolhac**" via :
5. "**L'Amalet**",
6. "**Cante Perdrix**".

This hike is taken from the guidebook **Mont Lozère - Pays des sources, Sommet des Cévennes**, published by the Pôle de pleine nature du Mont Lozère and by the the Agglomération d'Alès as part of the collection Espaces Naturels Gardois and the label Gard Pleine Nature.

On your path...



All useful information

Advices

Make sure your equipment is appropriate for the day's weather conditions. Remember that the weather changes quickly in the mountains. Take enough water, wear sturdy shoes and put on a hat.

How to come ?

Transports

This hike is accessible by public transport.

To consult the updated schedules and plan your trip, use the route calculator below by entering **the arrival stop : Génolhac (Station)**

LiO is the regional public transport service of the Occitanie/ Pyrénées - Méditerranée region. It facilitates everyone's movements by prioritising public transport. For more information, go to the lio Occitanie app or visit : <https://www.mestrajets.lio.laregion.fr>

Access

From Alès take the D906 to Chamborigaud, Génolhac.

Advised parking

In front of the Maison du Tourisme et du Parc

Information desks

Tourism'house and national parc, Génolhac

Place du Colombier, 30450 Génolhac

contact@cevennes-tourisme.fr

Tel : 04 66 61 09 48

<http://www.cevennes-tourisme.fr/>



Source