Col des Fosses

Aigoual



le col de la pierre plantée

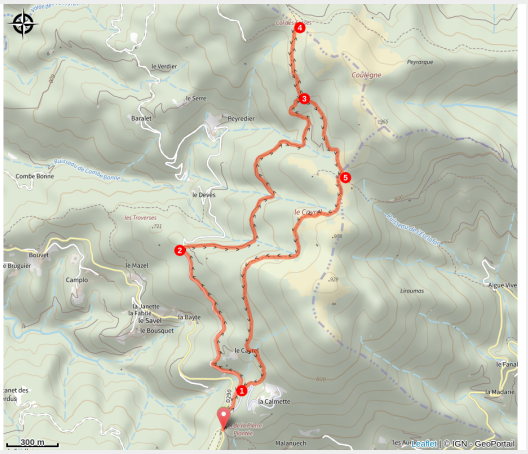

A walk on Le Liron mountain and its thousand-year-old drovers' roads and standing stones.

Useful information

Practice : Hiking on foot

Duration : 3 h 15

Length : 6.9 km

Trek ascent : 272 m

Difficulty : Medium

Type : Loop

Trek

Departure : Col de la Pierre Plantée (St-Roman-de-Codières)
Arrival : Col de la Pierre Plantée (St-Roman-de-Codières)
Markings : Yellow waymarks
Cities : 1. Saint-Roman-de-Codières 2. Cros

Altimetric profile

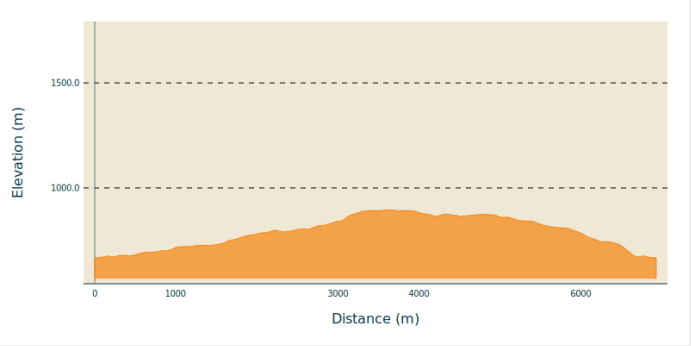

Min elevation 668 m Max elevation 896 m

Signposts will guide you all along this route. In the description below, the signposted place names and/or directions are given in **bold italics** between quotation marks :

Starting at "**COL DE PIERRE PLANTÉE**", walk to “**COL DES FOSSES**” via:

1. “**Sous la Calmette**”,
2. “**Col du Broussier**” and
3. “**Coulègne**”.
4. At "**Col des Fosse**s", return to the start via “**Coulègne**" (3)**,**
5. "**Font Froide**” and “**Sous la Calmette**” (1).

This walk is taken from the guidebook **Autour de Ganges et Sumène** published by the Communauté de Communes des Cévennes Gangeoises et Suménoises as part of the collection Espaces Naturels Gardois et Héraultais.

On your path...

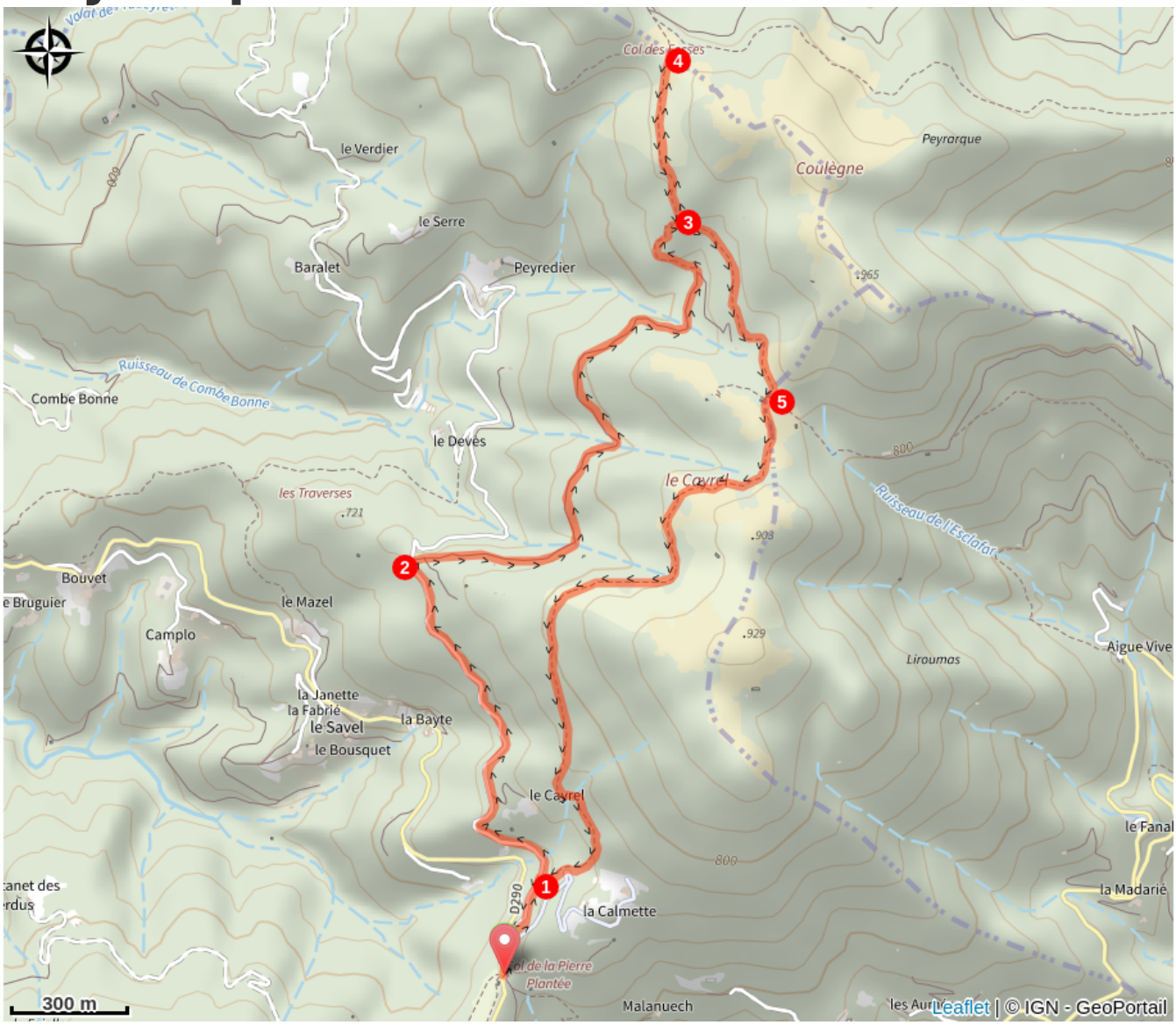
4
3
5
2
1
le Verdier
le Serre
Baralet
Peyredier
Peyrarque
Coulègne
965
Ruisseau de Combe Bonne
Combe Bonne
le Devès
les Traverses
721
le Cayrel
903
800
Ruisseau de l'Esclafar
Bouvet
le Bruguier
le Mazel
Camplo
929
Liroumas
Aigue Vive
la Janette
la Fabrié
le Savel
la Bayte
le Bousquet
le Cayrel
le Fanal
la Madarié
la Calmette
D290
Col de la Pierre Plantée
Malanuech
300 m
Leaflet | © IGN - GeoPortail

All useful information

⚠ Advices

Make sure your equipment is appropriate for the day’s weather conditions. Take enough water, wear sturdy shoes and put on a hat.

How to come ?

Transports

Alès ligne 142
Nîmes ligne 140
Montpellier ligne 608
Ganges – St Roman de Codières ligne 102
LIO Région Occitanie – https://lio.laregion.fr

Access

From Alès or Nîmes drive to Saint-Hippolyte-du-Fort. Continue to Saint-Roman-de-Codières on the D169, D153 and D290. In St-Roman-de-Codières stay on the D290 to Col de la Pierre Plantée.

From Montpellier to Ganges on the D986, then continue to Sumène on the D4 and D11. Then drive to Saint-Roman-de-Codière on the D153 and D290. After St-Roman-de-Codières, continue on the D290 to Col de la Pierre Plantée.

Advised parking

Col de Pierre Plantée

Information desks

Tourism office Cévennes and Navacelles, Le Vigan
Maison de pays, place du Marché, BP 21, 30120 Le Vigan

contact@sudcevennes.com
Tel : 04 67 81 01 72
https://sudcevennes.com/



Tourism office Cévennes méditerranée, Ganges
Avenue du Mont Aigoual, 34190 Ganges

ganges@sudcevennes.com
Tel : 04 67 73 00 56
https://sudcevennes.com/



Source

CC des Cévennes Gangeoises et Sumenoises

http://cdcgangesumene.fr/

Parc national des Cévennes

http://www.cevennes-parcnational.fr/