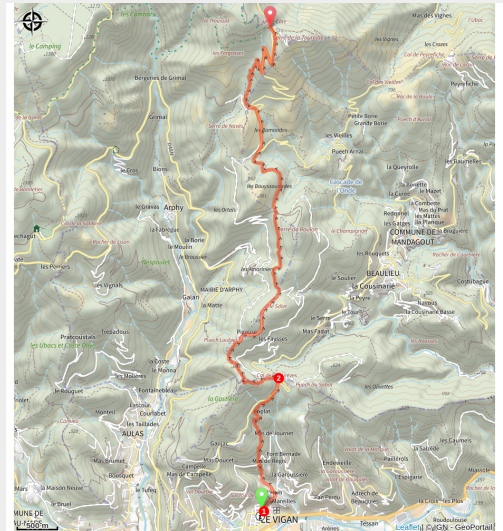


# From Le Vigan to Mont Aigoual - Day 1

Aigoual



col des Mourézes



A pleasant hike on the ridges, letting you appreciate beautiful views on your way to the gîte at Cap de Côte, a stopover point during the transhumance (annual livestock migration to and from summer pastures).

The sheep bells ring in the valleys of the Cévennes every year from June onwards – a living heritage. You can explore the Col de la Lusette pass, altitude 1351m and not to be missed by the region's cyclists who appreciate this challenge for its difficulty. The famous writer and member of the French Academy, André Chamson, who was born in the Cévennes as well as his wife are buried here. You have breath-

## Useful information

Practice : Hiking on foot

Duration : 3 h 30

Length : 9.5 km

Trek ascent : 982 m

Difficulty : Difficult

Type : Roaming


Themes : Agriculture and livestock farming

taking views over the mountains and valleys of the Cévennes.

# Trek

**Departure** : Le Vigan

**Arrival** : Cap de Côte

**Markings** :  GR (long-distance hiking path)

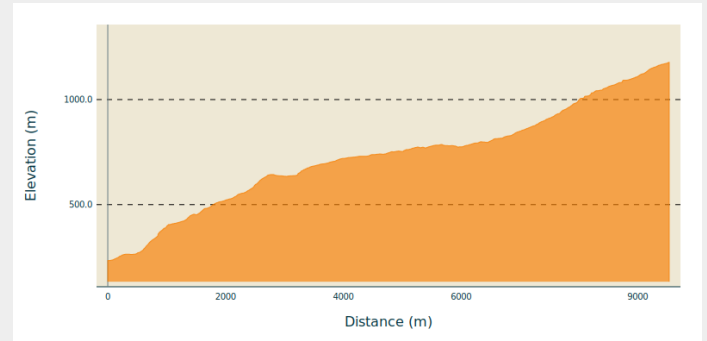
**Cities** : 1. Le Vigan

2. Aulas

3. Arphy

4. Mandagout

## Altimetric profile

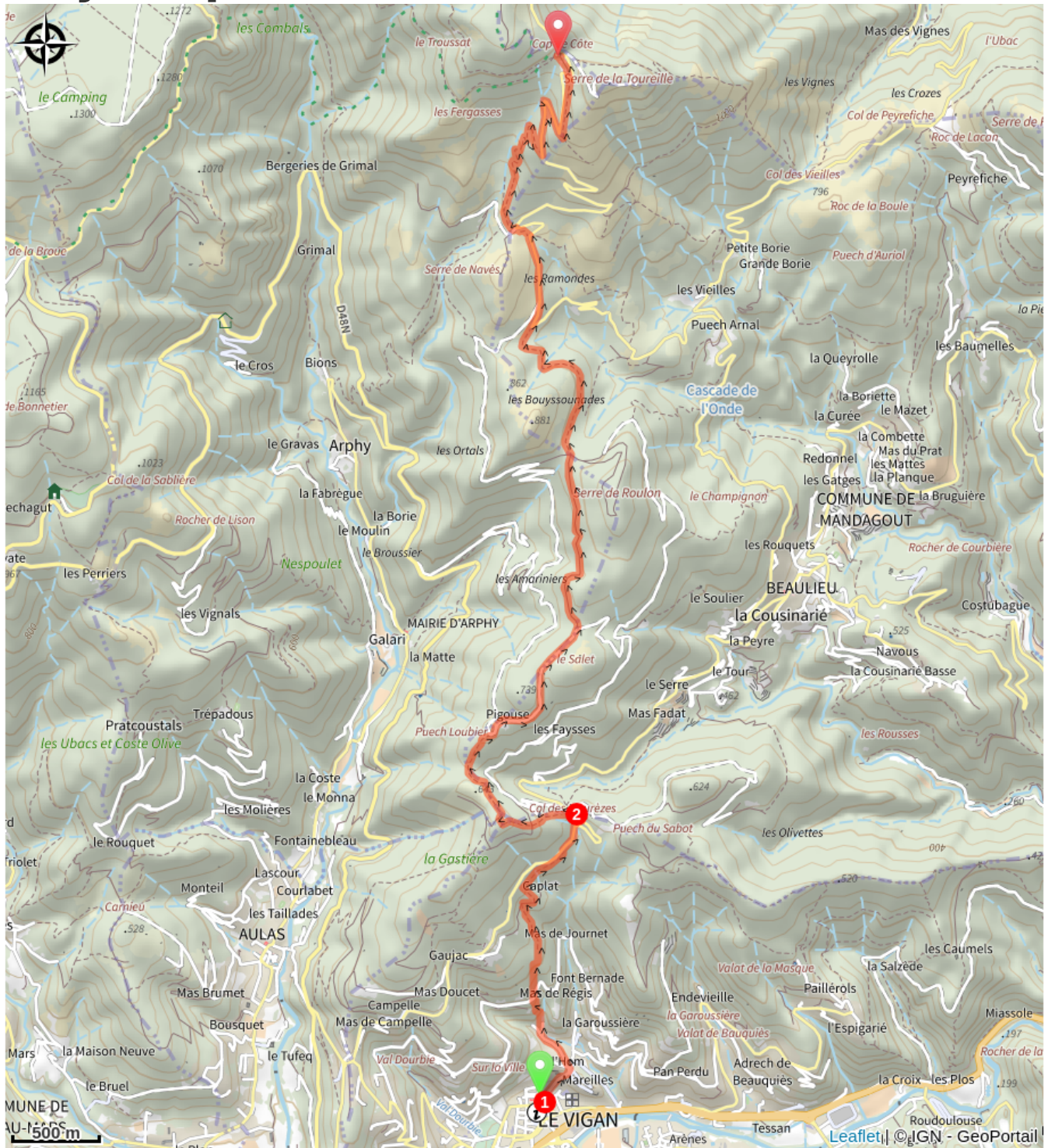


Min elevation 233 m    Max elevation 1177 m

Signposts will guide you all along this route. In the description below, the signposted place names and/or directions are given in **bold italics** between quotation marks :

1. Starting at "**LE VIGAN**" on the Mairie car park, walk to "**LE COL DES MOUREZES**" via "**Mas de Régis**", "**Station de pompage**".
2. At "**LE COL DES MOUREZES**" continue to "**CAP DE COTE**" via "**LE BALQUINET**", "**Le Salet**", "**Le Crestat**" and "**Serre de Naves**".

# On your path...



# All useful information

## **Advices**

Make sure your equipment is appropriate for the day's weather conditions. Remember that the weather changes quickly in the mountains. Take enough water, wear sturdy shoes and put on a hat.

## **How to come ?**

### Transports

This hike is accessible by public transport.

To consult an up-to-date timetable and plan your journey, use the journey calculator below for your destination bus stop : **LE VIGAN - Communauté de Communes.**

### Access

From Alés or Nîmes take the D999 to Le Vigan

### Advised parking

Mairie (town hall)

## **Information desks**

### **Tourism office Cévennes and Navacelles, Le Vigan**

Maison de pays, place du Marché, BP 21,  
30120 Le Vigan

[contact@sudcevennes.com](mailto:contact@sudcevennes.com)

Tel : 04 67 81 01 72

<https://sudcevennes.com/>



## Source



CC du Pays Viganais

<http://www.cc-paysviganais.fr/>